

PROJECT RELATED DATA

- Project Substation

Routing Focus Area

Municipal Boundary

City

Village

County

Open Water
- Submitted Routes

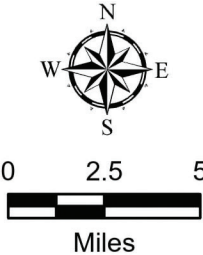
Preferred

Preferred - Contingent

Alternate

Common

Maintenance Work to be Done Along Existing Transmission Lines



Base Map Data Sources: ATC, Stantec, Esri, WDOT, USCB.

The information presented in this map document is advisory and is intended for reference purposes only. Applicant owned and operated facility locations are approximate.

FIGURE 1
Submitted Routes with Maintenance

OZAUKEE COUNTY DIC
TRANSMISSION ROUTING STUDY



FIGURE 2
Submitted Routes

**OZAUKEE COUNTY DIC
TRANSMISSION ROUTING STUDY**



PROJECT RELATED DATA

Routing Focus Area

Submitted Routes

Preferred

Preferred - Contingent

Alternate

Common

Existing Electric Transmission Line

138 kilovolts

345 kilovolts

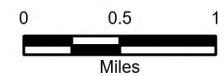
Municipal Boundary

Village

County

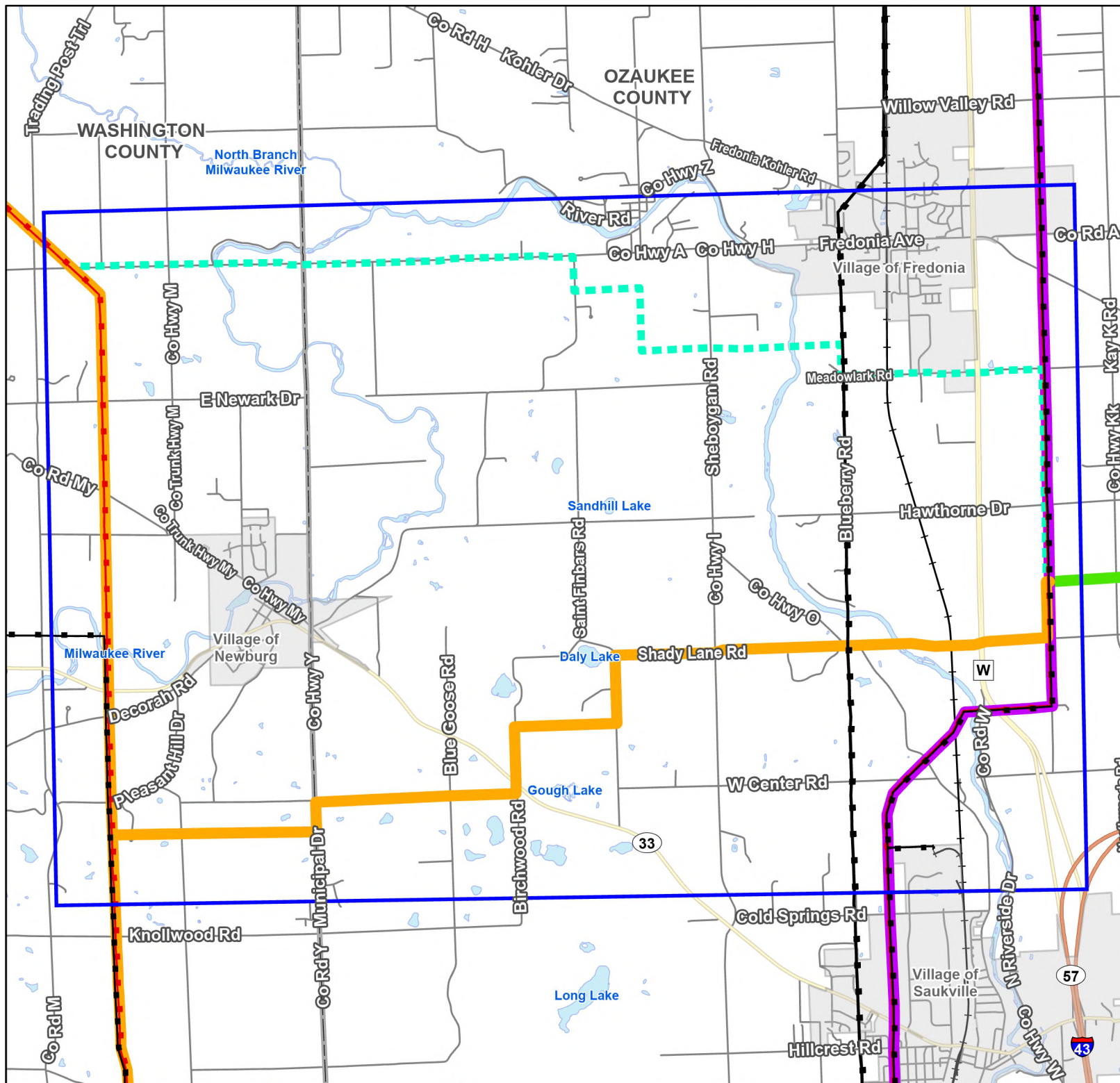
Railroad

Open Water



The information presented in this map document is advisory and is intended for reference purposes only. Applicant owned and operated facility locations are approximate.

Base Map Data Sources: ATC, Stantec, Esri, WDOT, USCB.



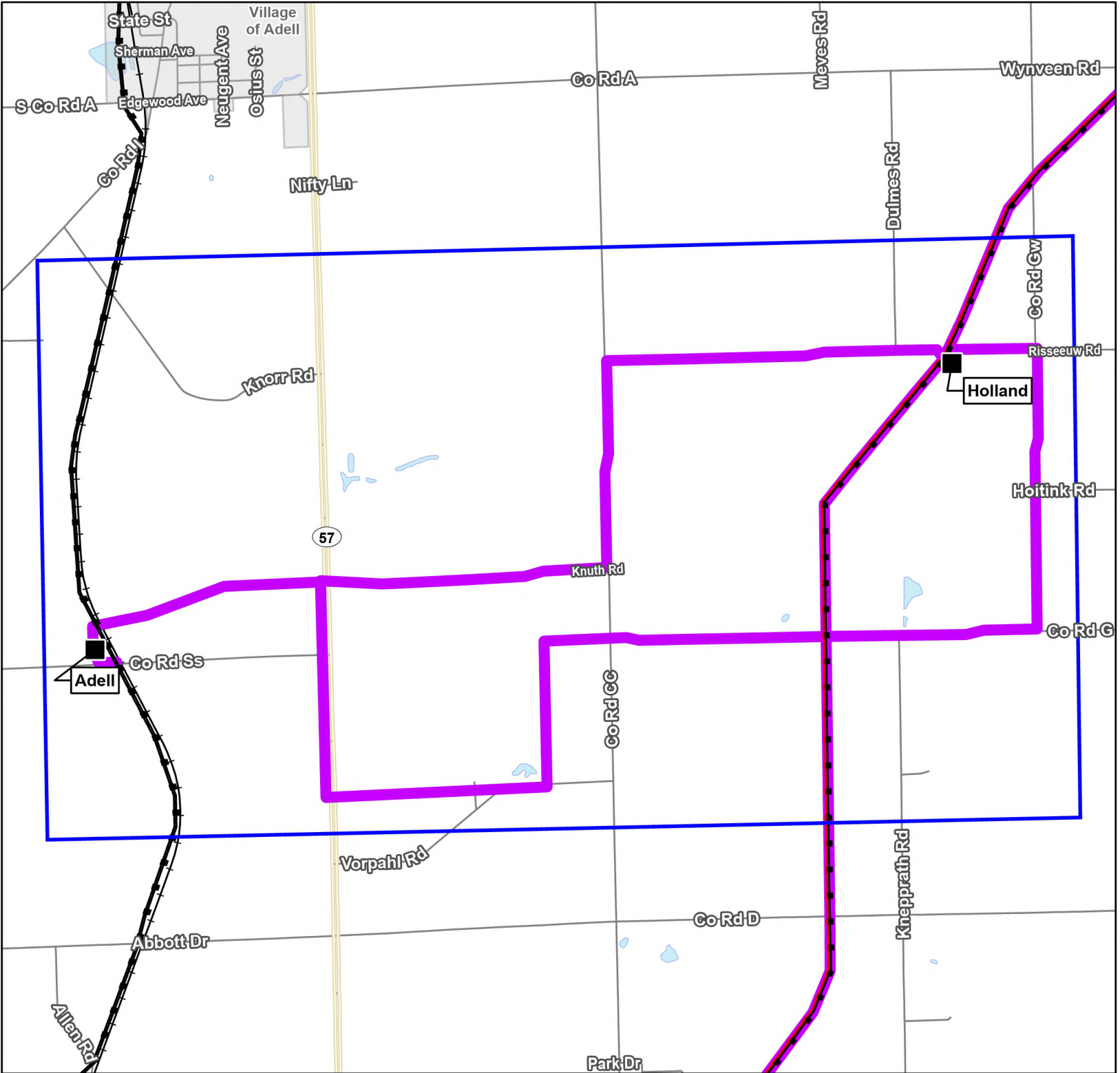
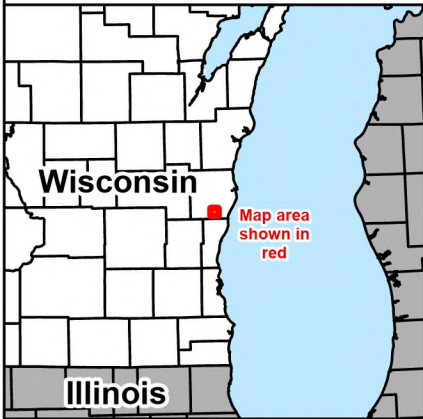


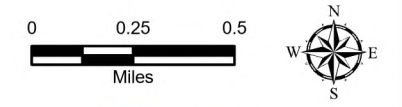
FIGURE 3
Submitted Alternate Route

OZAUKEE COUNTY DIC
TRANSMISSION ROUTING STUDY



PROJECT RELATED DATA

- Project Substation
- Routing Focus Area
- Submitted Routes
 - Alternate Route
- Existing Electric Transmission Line
 - 138 kilovolts
 - 345 kilovolts
- Municipal Boundary
 - Village
 - Railroad
 - Open Water



The information presented in this map document is advisory and is intended for reference purposes only. Applicant owned and operated facility locations are approximate.

Base Map Data Sources: ATC, Stantec, Esri, WDOT, USCB.