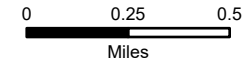


# Ozaukee County DIC Proposed Power Line Route Options

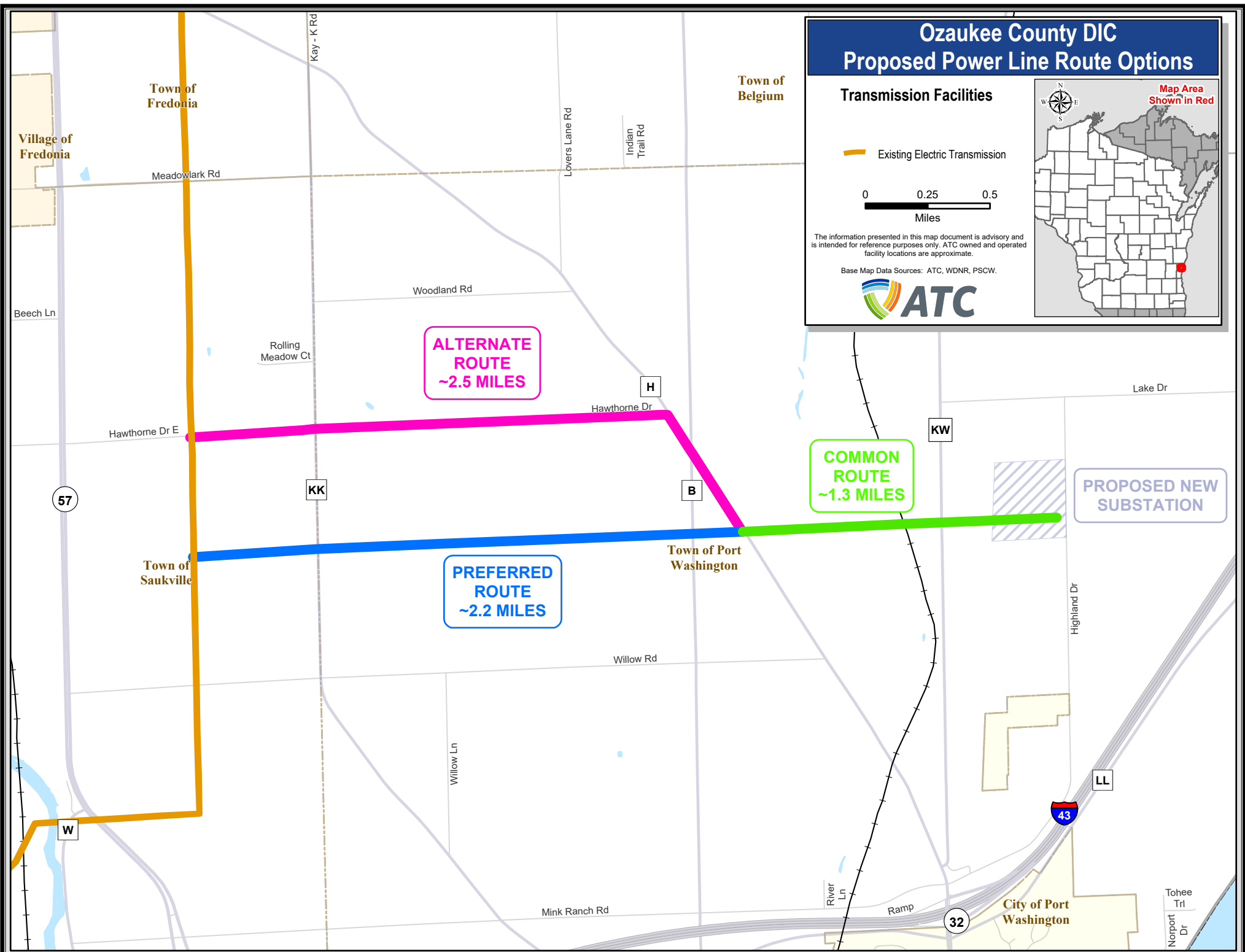
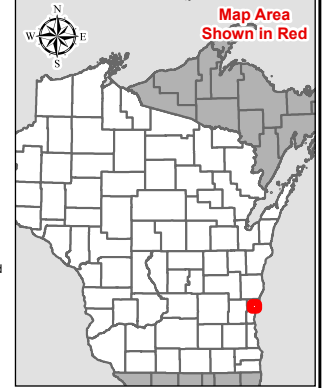
## Transmission Facilities

Existing Electric Transmission



The information presented in this map document is advisory and is intended for reference purposes only. ATC owned and operated facility locations are approximate.

Base Map Data Sources: ATC, WDNr, PSCW.



**ALTERNATE  
ROUTE  
~2.5 MILES**

**COMMON  
ROUTE  
~1.3 MILES**

**PREFERRED  
ROUTE  
~2.2 MILES**

**PROPOSED NEW  
SUBSTATION**