







# Helicopter Installation of Bird Diverters

## Transmission Facilities

-  Substation
  -  Project Area
  -  69 kV Single Circuit
  -  345 kV Single Circuit
  -  138 kV Single Circuit
  -  Mult Circuit Color denotes kV
- 0 1 2 Miles



The information presented in this map document is advisory and is intended for reference purposes only. American Transmission Company owned and operated facility locations are approximate.

Base Map Data Sources: ATC, WDNR, PSCW.



(Path: \\atc\lclatdata\ApplicationData\ArcGIS\GISData\WORKSPACE\Projects\Bird\_Diverter\Main\Bird\_Diverter\_Center...

