

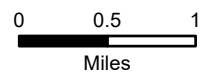


WERWG31 (WERW-WLK) - Mailer

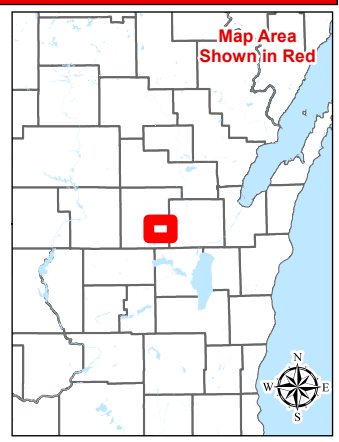
Transmission Facilities

-  Substation
-  Project Area



The information presented in this map document is advisory and is intended for reference purposes only. American Transmission Company owned and operated facility locations are approximate.

Base Map Data Sources: ATC, WDNR, PSCW.



Werner West

New London

WAUPACA

OUTAGAMIE

Manawa

22

54

45

54

45

110

White Lake (WE)

Weyauwega

Partridge Crop Lake

Big Cut

Colic Bayou

Wolf River

Little Wolf River

WERWG31 (WERW-WLK)