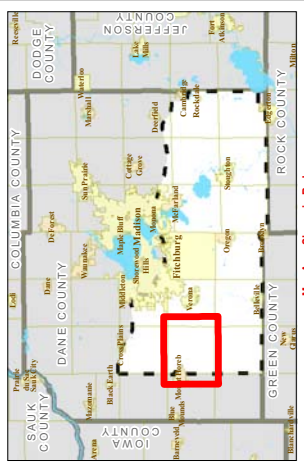


TOWN OF SPRINGDALE
 Preliminary Corridor Segments
**ROCKDALE TO WEST MIDDLETON NEW 345 KV
 TRANSMISSION LINE PROJECT**




**Rockdale to West Middleton New 345 KV
 Preliminary Corridor Segment**

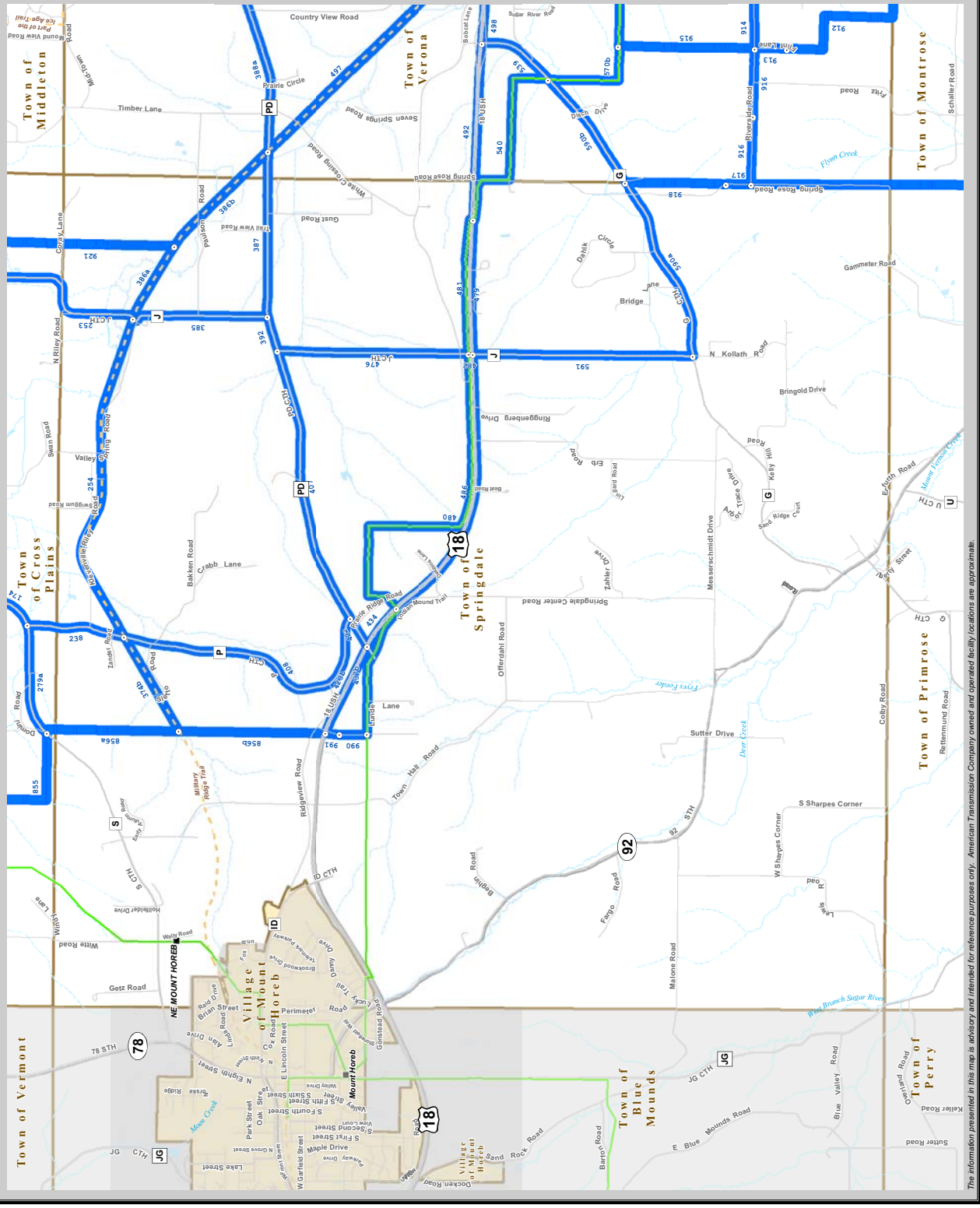
Preliminary corridor segments depicted on this map do not represent corridor width or side of road.
 In the early design stages of this project, preliminary segments to our map or reconsider route segments that had been reduced in priority earlier. For this reason, we encourage all landowners to follow developments on the project through completion of the regulatory review process, anticipated in 2008.

Existing Transmission Facilities

	69 KV Single Circuit		345 KV Single Circuit
	69 KV Double Circuit		345 KV Double Circuit
	69 KV Underground		345 KV Underground
	Trail		Town
	Railroad		City
	Local Road		Village
	Highway		Outside Study Area



The information presented in this map is advisory and intended for reference purposes only. American Transmission Company owned and operated facility locations are approximate.



The information presented in this map is advisory and intended for reference purposes only. American Transmission Company owned and operated facility locations are approximate.