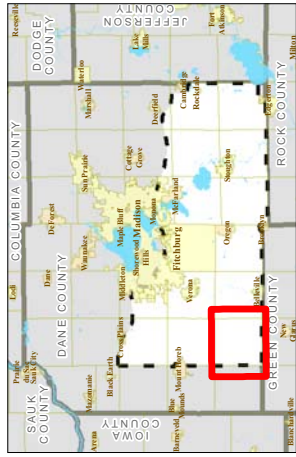


TOWN OF PRIMROSE
 Preliminary Corridor Segments
**ROCKDALE TO WEST MIDDLETON NEW 345 KV
 TRANSMISSION LINE PROJECT**



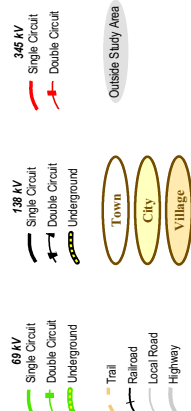
Rockdale to West Middleton New 345 KV



Preliminary corridor segments depicted on this map do not represent corridor width or side of road.

In the route development process, new information may require us to add new route segments to our map or reconsider route segments that had been reduced in priority earlier. For this reason, we reserve the right to make changes to the project through completion of the regulatory review process, anticipated in 2006.

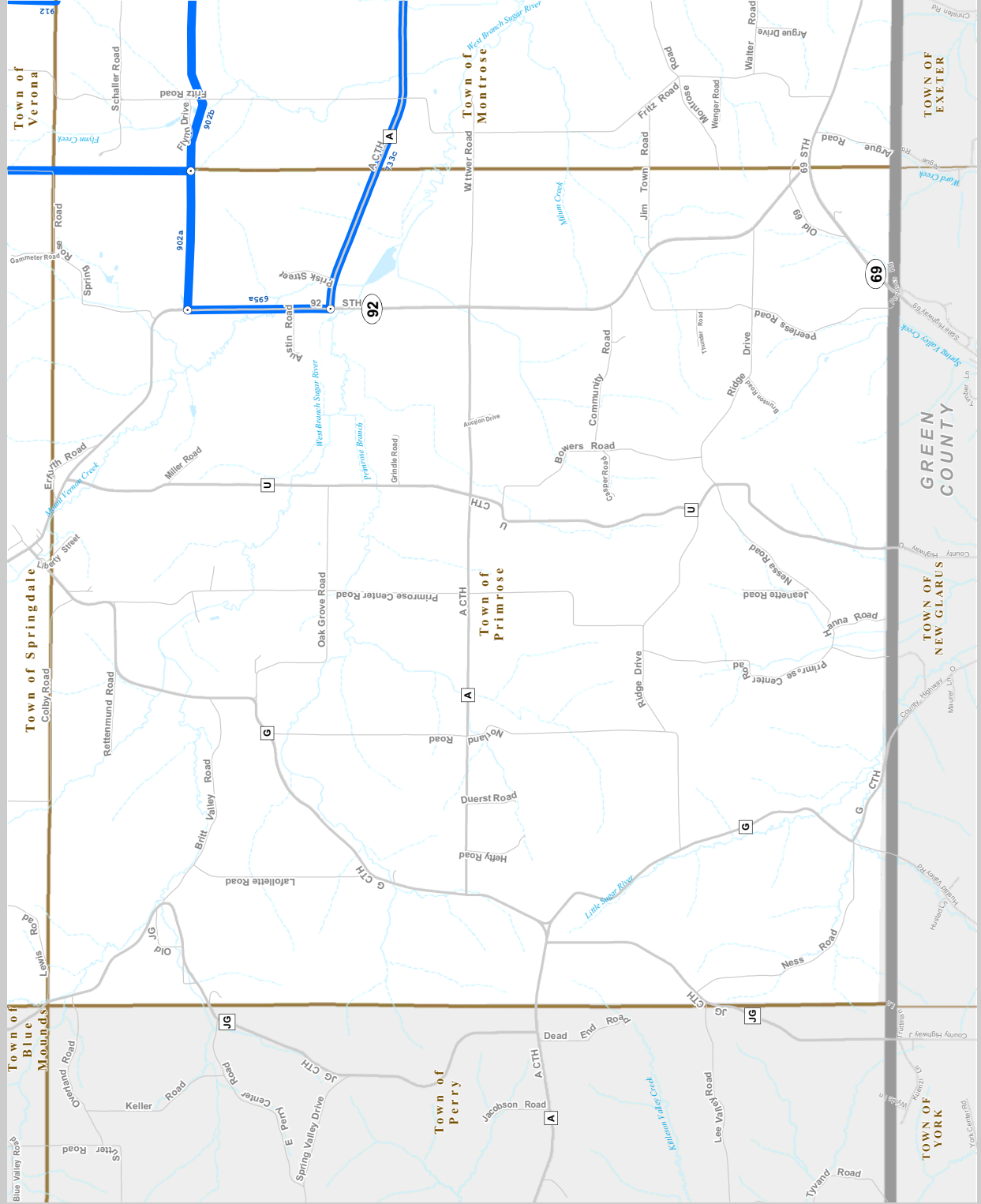
Existing Transmission Facilities



Sources: ATC, WDM, PSC, Dane County LUG, Dane County MPO
 Base Data: ATC, WDM, PSC, Dane County LUG, Dane County MPO
 Trails: Ice Age Park and Trail Foundation, Dane County MPO



Last Revision: October 2005



The information presented in this map is advisory and intended for reference purposes only. American Transmission Company owned and operated facility locations are approximate.