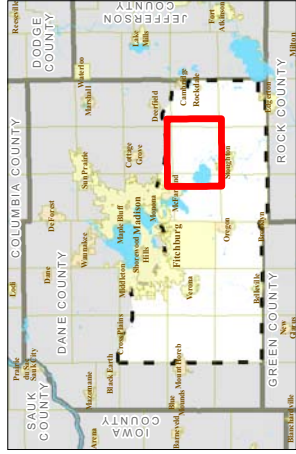


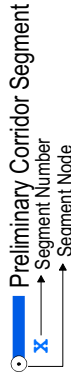
TOWN OF PLEASANT SPRINGS

Preliminary Corridor Segments

ROCKDALE TO WEST MIDDLETON NEW 345 KV TRANSMISSION LINE PROJECT



Rockdale to West Middleton New 345 KV Preliminary Corridor Segment



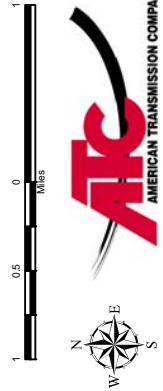
Preliminary corridor segments depicted on this map do not represent corridor width or side of road.

In the early design stages of this project, preliminary segments to our map or reconsider route segments that had been reduced in priority earlier. For this reason, we encourage all landowners to follow developments on the project through completion of the regulatory review process, anticipated in 2008.

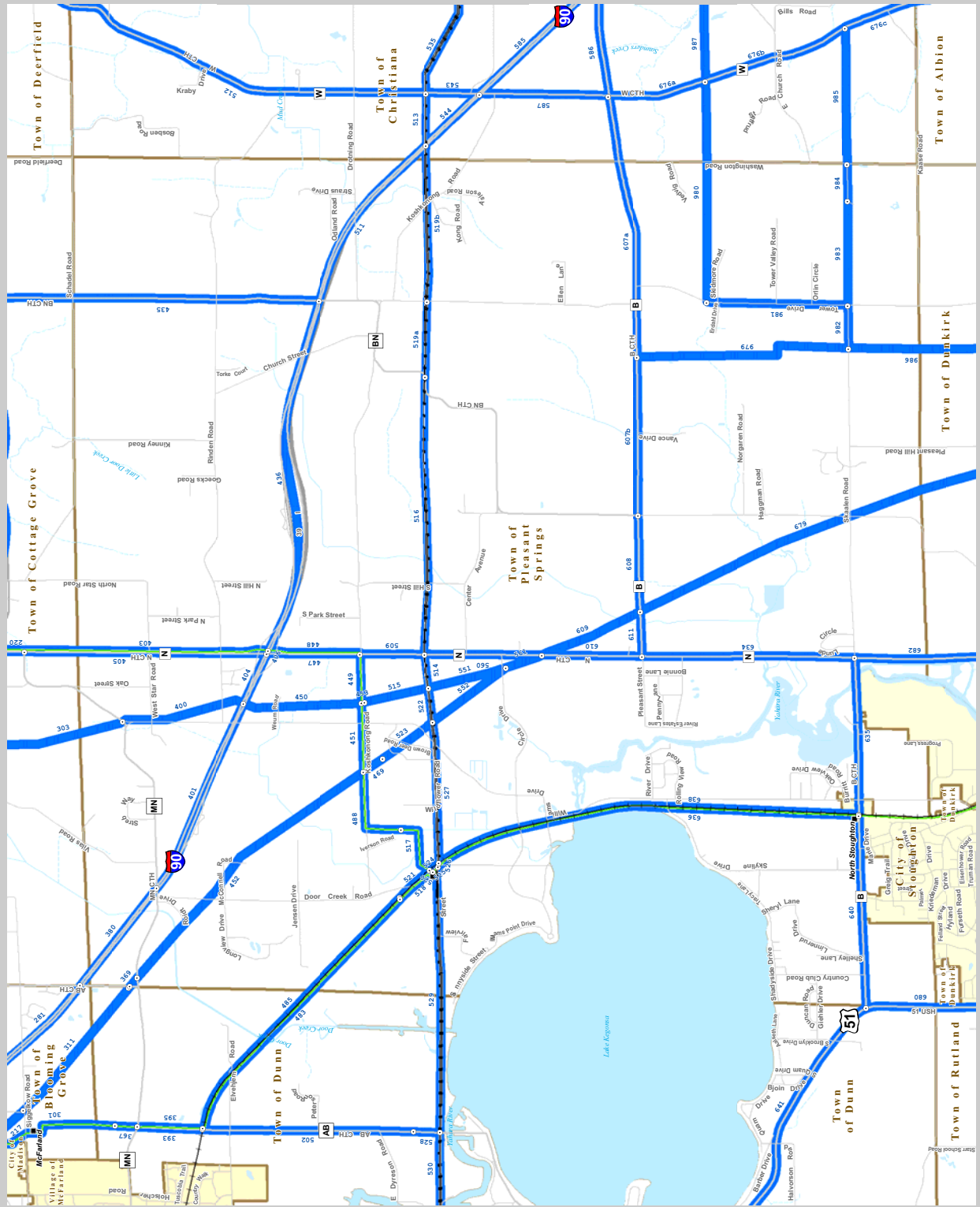
Existing Transmission Facilities

- | | | | |
|--|----------------------|--|-----------------------|
| | 69 KV Single Circuit | | 138 KV Single Circuit |
| | 69 KV Double Circuit | | 138 KV Double Circuit |
| | 69 KV Underground | | 138 KV Underground |
| | Trail | | Town |
| | Railroad | | City |
| | Local Road | | Village |
| | Highway | | Outside Study Area |

Sources: AECOM, WISCONSIN DEPARTMENT OF TRANSPORTATION, DANE COUNTY MPO, PUBLIC UTILITIES BOARD, ROCKDALE TOWN ENGINEERING, DANE COUNTY MPO



Last Revision: October 2005



The information presented in this map is advisory and intended for reference purposes only. American Transmission Company owned and operated facility locations are approximate.