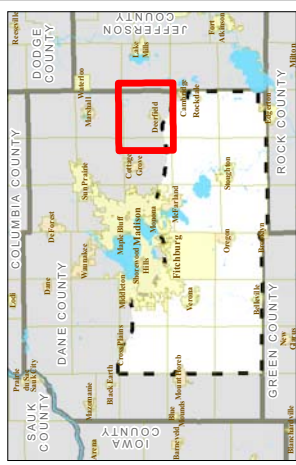


**TOWN OF DEERFIELD**  
 Preliminary Corridor Segments  
**ROCKDALE TO WEST MIDDLETON NEW 345 KV  
 TRANSMISSION LINE PROJECT**




**Rockdale to West Middleton New 345 KV  
 Preliminary Corridor Segment**

**Preliminary corridor segments depicted on this map do not represent corridor width or side of road.**  
 In the early design stages of this project, preliminary segments to our map or recorder route segments that had been reduced in priority earlier. For this reason, we encourage all landowners to follow developments on the project through completion of the regulatory review process, anticipated in 2008.

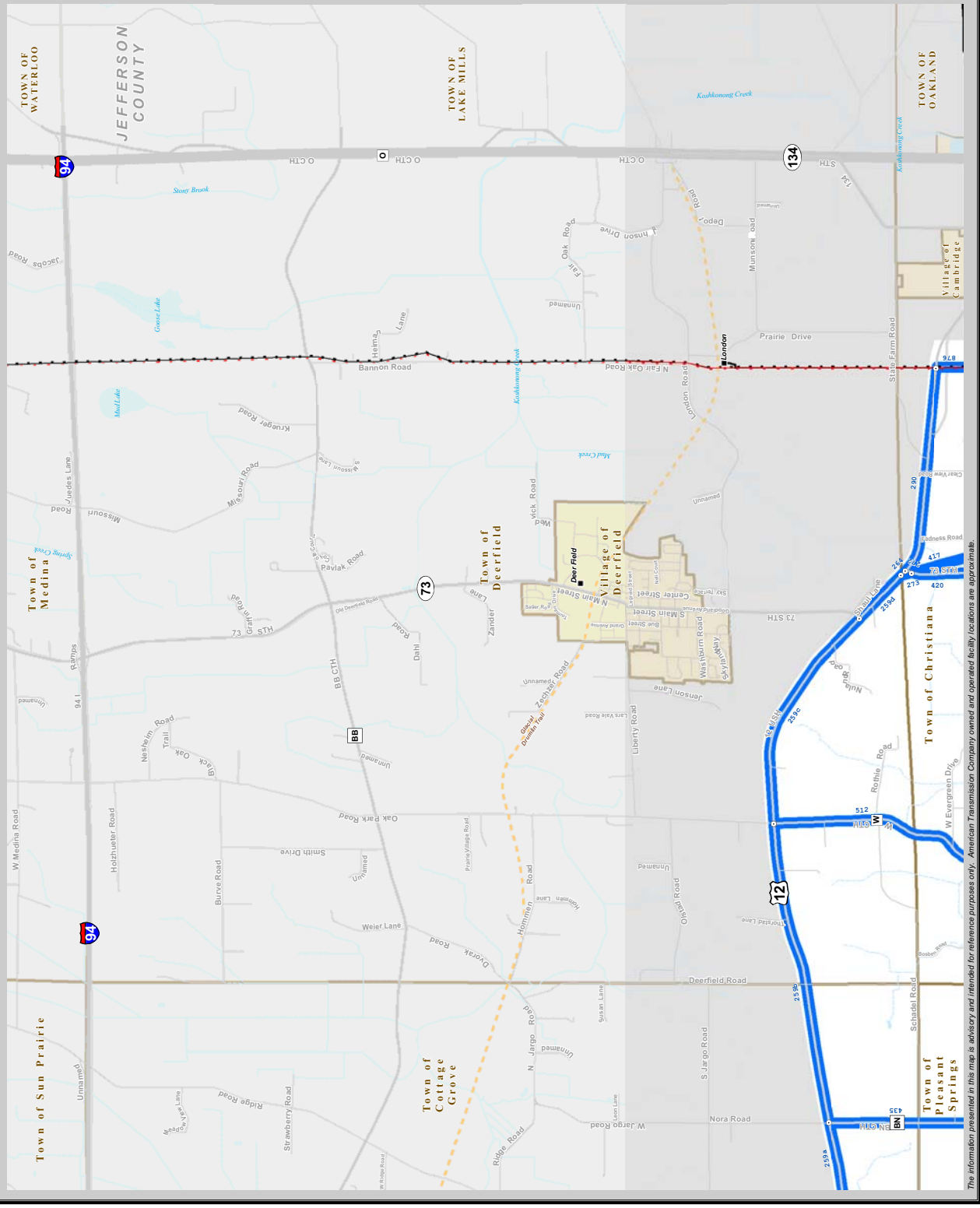
**Existing Transmission Facilities**

- 69 KV: Single Circuit, Double Circuit, Underground
- 138 KV: Single Circuit, Double Circuit, Underground
- 345 KV: Single Circuit, Double Circuit
- Substation
- Trail, Railroad, Local Road, Highway
- Town, City, Village
- Outside Study Area

Sources: AT&T, WISPS, PSC, Deer County, IUS, Deer County, MPO  
 Base Data: Esri, Aerial, Topographic, and Other Data  
 Data: Esri, Aerial, Topographic, and Other Data



Last Revision: October 2005



The information presented in this map is advisory and intended for reference purposes only. American Transmission Company owned and operated facility locations are approximate.