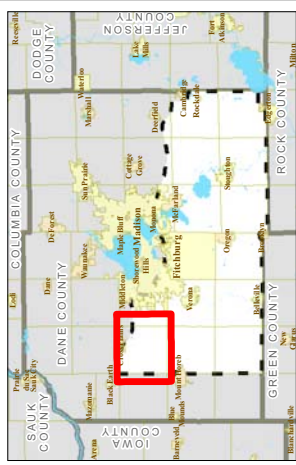


TOWN OF CROSS PLAINS
 Preliminary Corridor Segments
**ROCKDALE TO WEST MIDDLETON NEW 345 KV
 TRANSMISSION LINE PROJECT**



Map Area Shown in Red


**Rockdale to West Middleton New 345 KV
 Preliminary Corridor Segment**

Preliminary corridor segments depicted on this map do not represent corridor width or side of road.
 In the early design stages of this project, preliminary segments to our map or recorder route segments that had been reduced in priority earlier. For this reason, we encourage all landowners to follow developments on the project through completion of the regulatory review process, anticipated in 2008.

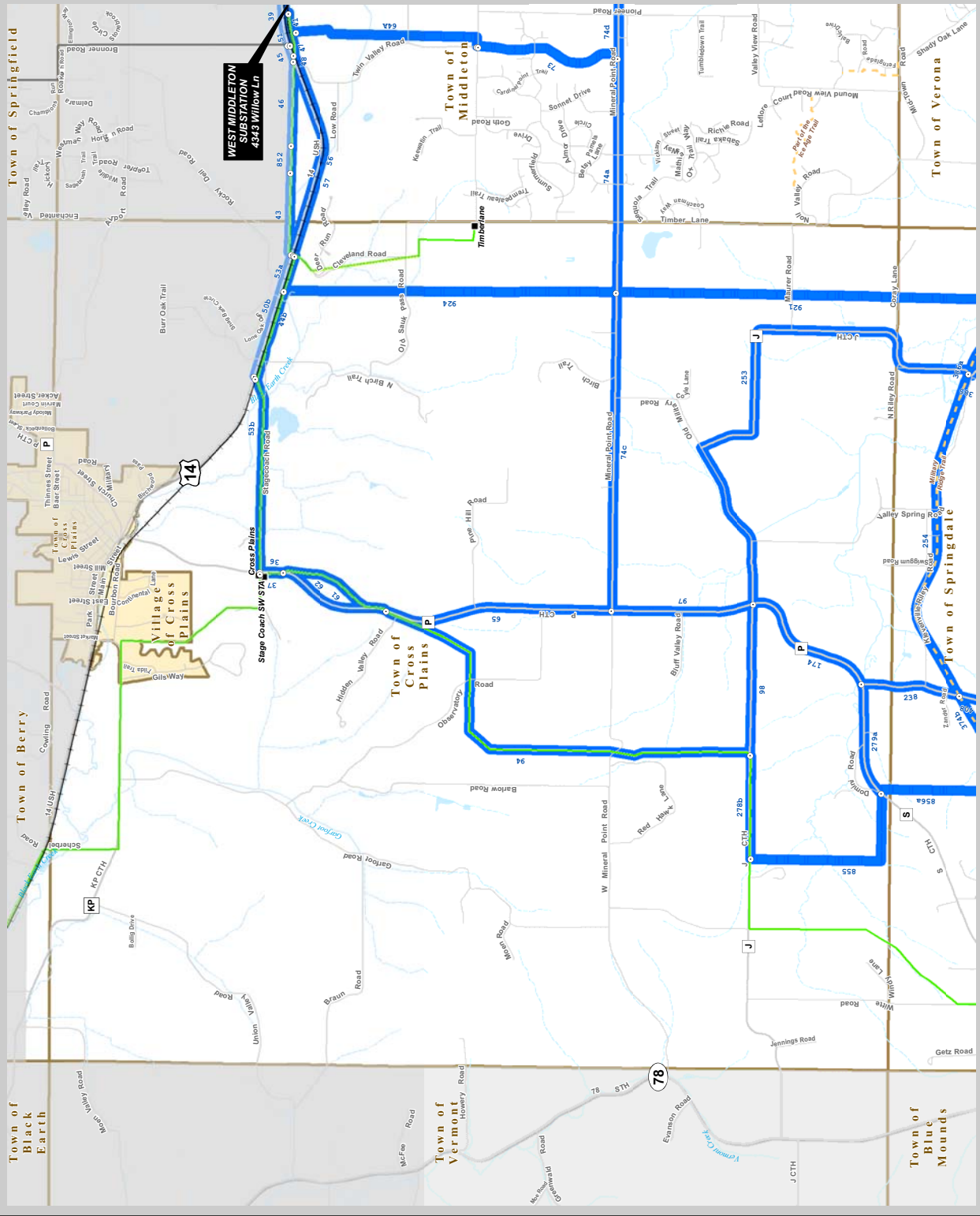
Existing Transmission Facilities

- 69 KV: Single Circuit (Green line), Double Circuit (Green line with two arrows), Underground (Green line with 'X')
- 138 KV: Single Circuit (Blue line), Double Circuit (Blue line with two arrows), Underground (Blue line with 'X')
- 345 KV: Single Circuit (Red line), Double Circuit (Red line with two arrows)
- Substation (Black square)
- Trail (Black line with 'X')
- Railroad (Black line with cross-ticks)
- Local Road (Grey line)
- Highway (Grey line with 'X')
- Town (Oval)
- City (Oval)
- Village (Oval)
- Outside Study Area (Dashed line)

Sources: ATC, WVS, PSC, Ben County GIS, Dorr County MPO
 Base Map: Aerial Photographs, Topographic, Dorr County MPO



Last Revision: October 2005



The information presented in this map is advisory and intended for reference purposes only. American Transmission Company owned and operated facility locations are approximate.