



### SAUKVILLE - ST. LAWRENCE 138 KV LINE 8252 PROJECT AREA






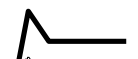



Map Area  
Shown in Red



Project Centerline

#### Transmission Facilities

-  Joint Owned - Conveyed
-  Joint Owned - Retained
-  Radial or Distribution

-  138 kV Single Circuit
-  138 kV Double Circuit
-  345 kV Single Circuit
-  345 kV Double Circuit



The information presented in this map document is advisory and is intended for reference purposes only. American Transmission Company owned and operated facility locations are approximate.

