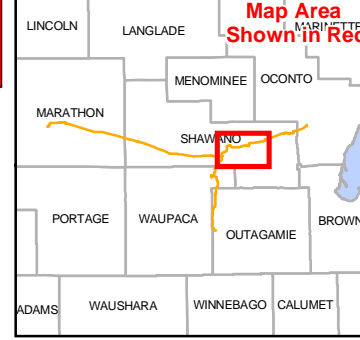











ATC
AMERICAN TRANSMISSION COMPANY
THE ENERGY ACCESS COMPANY

GCMW Project
Hwy 22 to White Clay

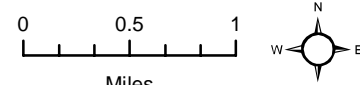
Map Area
Shown in Red



Existing Transmission Facilities		 Project Route Segment (Hwy 22 to White Clay)
▲ Substation or Switchyard	 115 kV  138 kV	
 City  Town  Village	 County Boundary  Township  Section	

The information presented in this map document is advisory and is intended for reference purposes only. American Transmission Company owned and operated facility locations are approximate.
Base Map Data Sources: ATC, WDNr, PSCW.

Revised Date: October 25, 2007



0 0.5 1 Miles