


**HWY 22 Substation (HW22)**

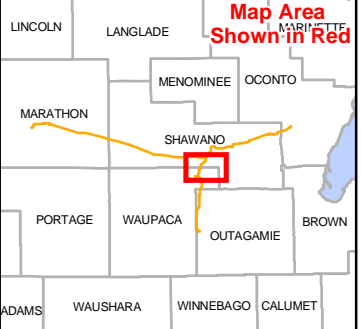
**Clintonville Substation (CTV)**



**AMERICAN TRANSMISSION COMPANY**  
THE ENERGY ACCESS COMPANY

**GCMW Project**  
**Clintonville to HWY 22**

**Map Area**  
**Shown in Red**

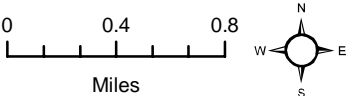


<p><b>Existing Transmission Facilities</b></p> <ul style="list-style-type: none"> <li>▲ Substation or Switchyard</li> <li>— 115 kV</li> <li>— 138 kV</li> </ul>	<ul style="list-style-type: none"> <li>City</li> <li>Town</li> <li>Village</li> </ul>	<ul style="list-style-type: none"> <li>County Boundary</li> <li>Township</li> <li>Section</li> </ul>
---	---	--

The information presented in this map document is advisory and is intended for reference purposes only. American Transmission Company owned and operated facility locations are approximate.

Base Map Data Sources: ATC, WDNR, PSCW.

Revised Date: October 25, 2007



0 0.4 0.8 Miles