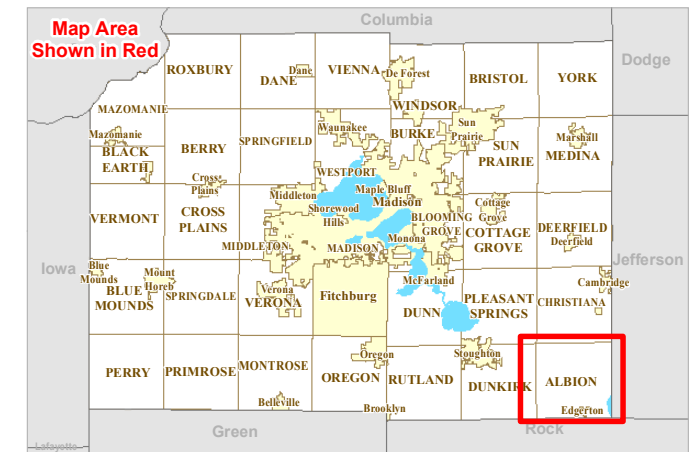


Town of Albion PROPOSED ROUTES

ROCKDALE TO WEST MIDDLETON NEW 345 kV TRANSMISSION LINE



PROPOSED ROUTES*

- Beltline - Segments A, B, H, O
 - Segment Letter
 - Segment Node
- Rockdale-Southern Western Segments N, G, E2, E1, D
- Albion Connector - Segment Q
- US14-Beltline Connector Segments L, K2, P, F
- US14-Verona Connector Segments M and F
- Previously Studied Routes Dismissed as of July 2007

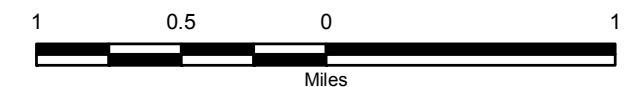

*Proposed routes depicted on this map do not represent corridor or easement width.

In the route development process, new information may require us to add new route segments to our map or reconsider route segments that had been deemed inactive earlier. For this reason, we encourage all landowners to follow developments on the project through completion of the regulatory review process, anticipated in 2008.

EXISTING TRANSMISSION FACILITIES

- Existing Substation
- 69 kV Single Circuit
- 69 kV Double Circuit
- 69 kV Underground
- 138 kV Single Circuit
- 138 kV Double Circuit
- 138 kV Underground
- 345 kV Single Circuit
- 345 kV Double Circuit
- Railroad
- Trail
- City or Village
- Town Boundary

Base Map Data Sources: ATC, WDNR, PSCW, WDOT, Dane County LIO, NRCS.



August 2007

